DRAINAGE STUDY

PHASE 2 – ALTERNATIVE IMPROVEMENTS

FOR:

LAKEWOOD – PIRATELAND SWASH

HORRY COUNTY, SC

FIGURES

SEPTEMBER 18, 2012

J-23453.404

Prepared by:

THOMAS & HUTTON

Savannah, GA | Charleston, SC | Myrtle Beach, SC | Brunswick, GA | Wilmington, NC

N:\23453\drawings\Exhibits\23453-ilx17-1A_rpk.dwg - Sep 12, 2012 - 9:13:40 AM

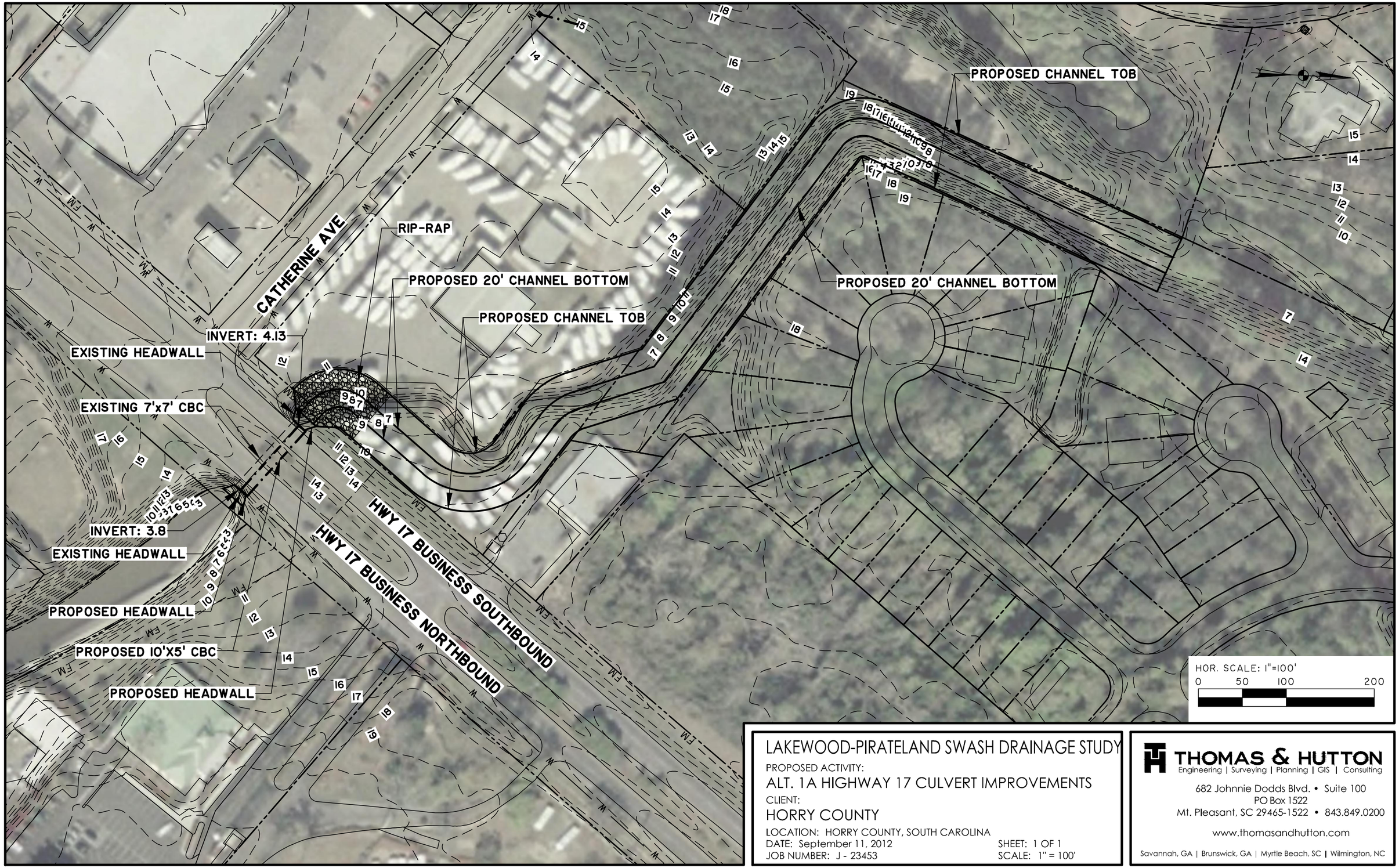

LAKEWOOD-PIRATELAND SWASH DRAINAGE STUDY

PROPOSED ACTIVITY:

ALT. 1A HIGHWAY 17 CULVERT IMPROVEMENTS

CLIENT:

HORRY COUNTY

LOCATION: HORRY COUNTY, SOUTH CAROLINA

DATE: September 11, 2012 SHEET: 1 OF 1

JOB NUMBER: J - 23453 SCALE: 1" = 100'

THOMAS & HUTTON
Engineering | Surveying | Planning | GIS | Consulting

682 Johnnie Dodds Blvd. • Suite 100
PO Box 1522
Mt. Pleasant, SC 29465-1522 • 843.849.0200

www.thomasandhutton.com

Savannah, GA | Brunswick, GA | Myrtle Beach, SC | Wilmington, NC

N:\23453\drawings\Exhibits\23453-lix17.dwg - Sep 12, 2012 - 9:46:24 AM

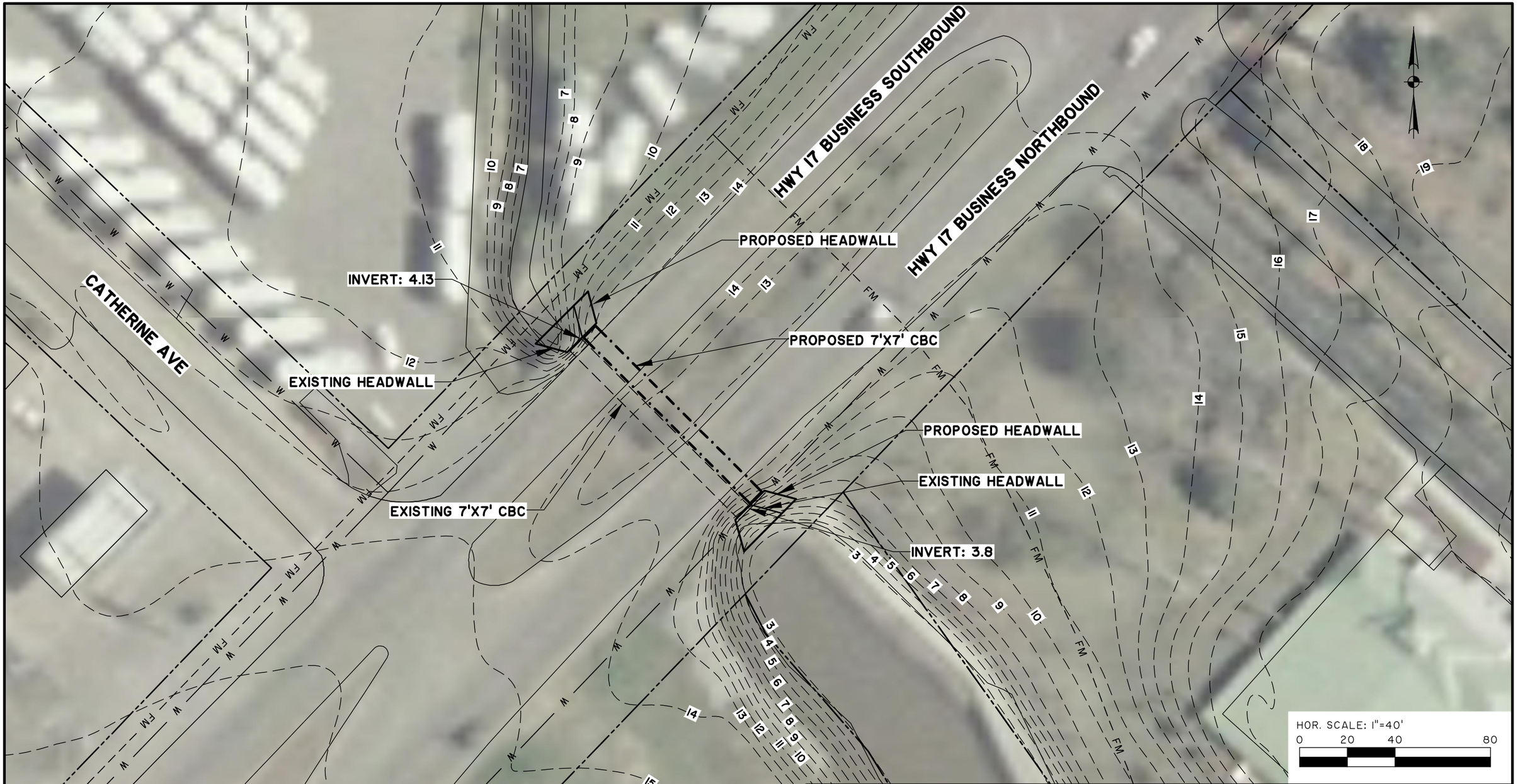

LAKEWOOD-PIRATELAND SWASH DRAINAGE STUDY

PROPOSED ACTIVITY:

ALT. 1B HIGHWAY 17 CULVERT IMPROVEMENTS

CLIENT:

HORRY COUNTY

LOCATION: HORRY COUNTY, SOUTH CAROLINA

DATE: September 11, 2012

JOB NUMBER: J - 23453

SHEET: 1 OF 1

SCALE: 1" = 40'

THOMAS & HUTTON
Engineering | Surveying | Planning | GIS | Consulting

682 Johnnie Dodds Blvd. • Suite 100
PO Box 1522
Mt. Pleasant, SC 29465-1522 • 843.849.0200

www.thomasandhutton.com

Savannah, GA | Brunswick, GA | Myrtle Beach, SC | Wilmington, NC

N:\23453\drawings\Exhibits\23453-ilx17-IC.dwg - Aug 23, 2012 - 12:45:40 PM

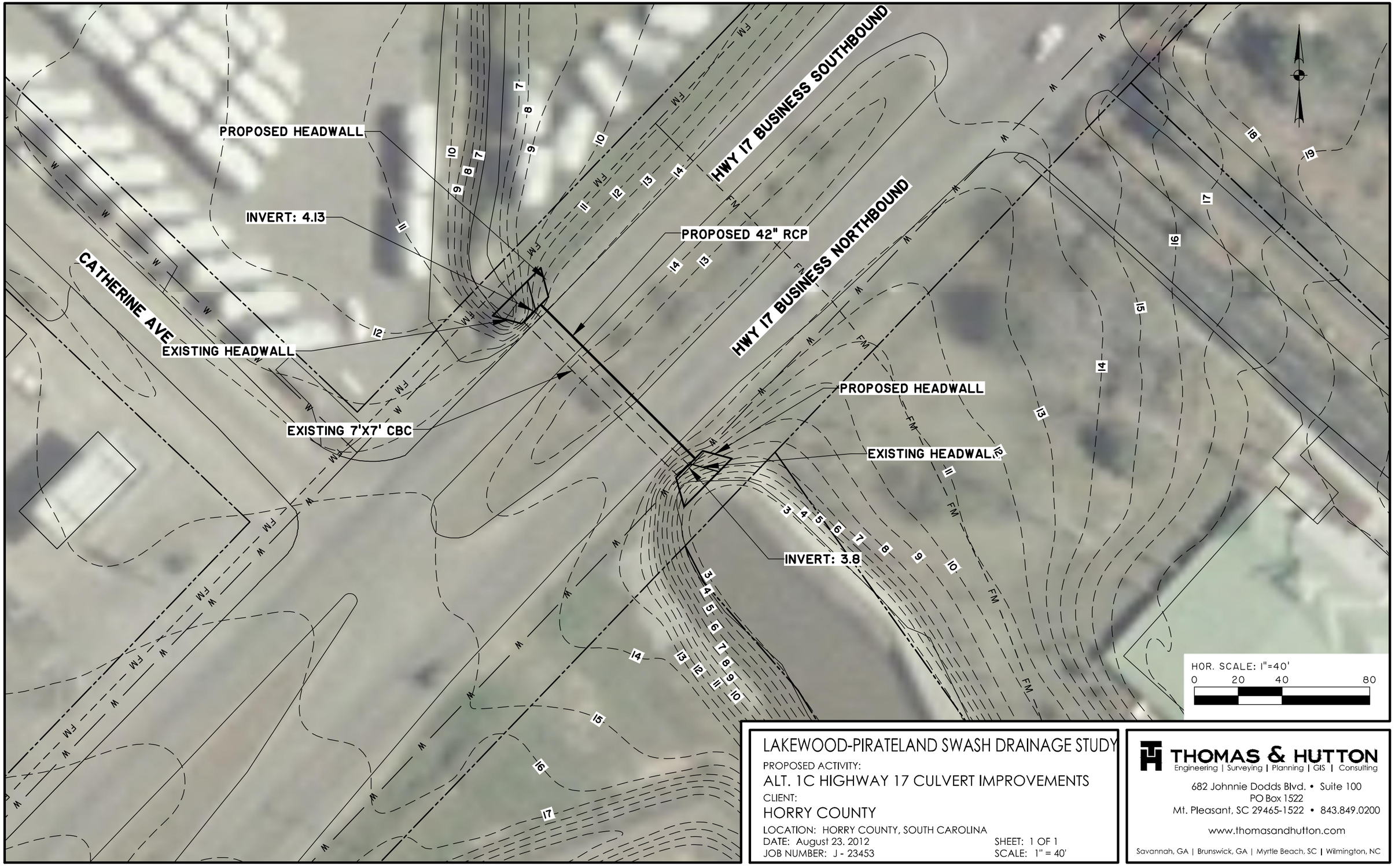

LAKEWOOD-PIRATELAND SWASH DRAINAGE STUDY

PROPOSED ACTIVITY:

ALT. 1C HIGHWAY 17 CULVERT IMPROVEMENTS

CLIENT:

HORRY COUNTY

LOCATION: HORRY COUNTY, SOUTH CAROLINA

DATE: August 23. 2012 SHEET: 1 OF 1

JOB NUMBER: J - 23453 SCALE: 1" = 40'

THOMAS & HUTTON
Engineering | Surveying | Planning | GIS | Consulting

682 Johnnie Dodds Blvd. • Suite 100
PO Box 1522
Mt. Pleasant, SC 29465-1522 • 843.849.0200

www.thomasandhutton.com

Savannah, GA | Brunswick, GA | Myrtle Beach, SC | Wilmington, NC

N:\23453\drawings\Exhibits\23453-lkx17.dwg - Jul 17, 2012 - 8:36:16 AM

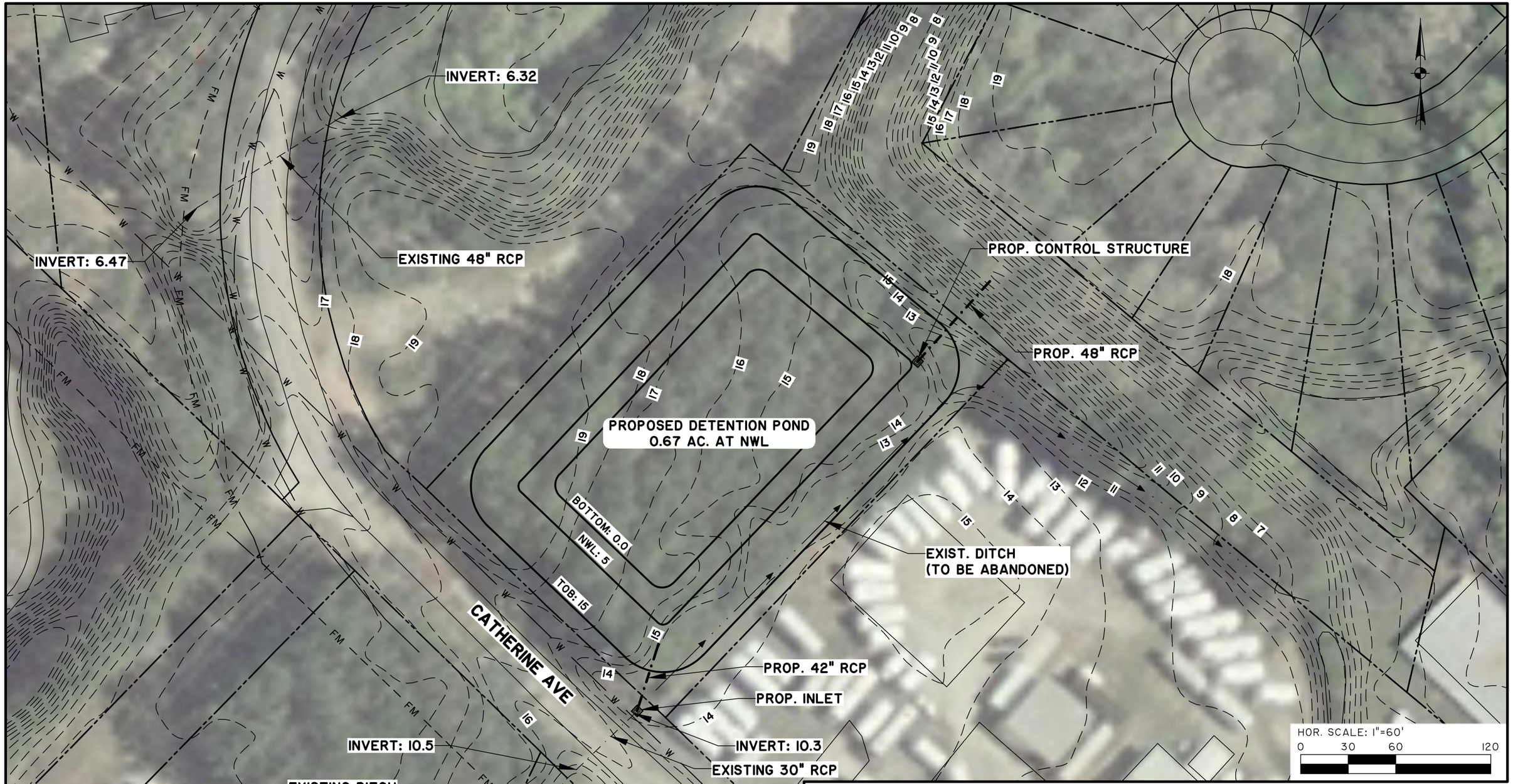

LAKEWOOD-PIRATELAND SWASH DRAINAGE STUDY

PROPOSED ACTIVITY:

ALT. 2A DETENTION POND AT CATHERINE AVE.

CLIENT:

HORRY COUNTY

LOCATION: HORRY COUNTY, SOUTH CAROLINA

DATE: July 27, 2012

JOB NUMBER: J - 23453

SHEET: 1 OF 1

SCALE: 1" = 60'

THOMAS & HUTTON
Engineering | Surveying | Planning | GIS | Consulting

682 Johnnie Dodds Blvd. • Suite 100
PO Box 1522
Mt. Pleasant, SC 29465-1522 • 843.849.0200

www.thomasandhutton.com

Savannah, GA | Brunswick, GA | Myrtle Beach, SC | Wilmington, NC

N:\23453\drawings\Exhibits\23453Alt 2B-4B-ilxl7.dwg - Jul 24, 2012 - 4:26:28 PM

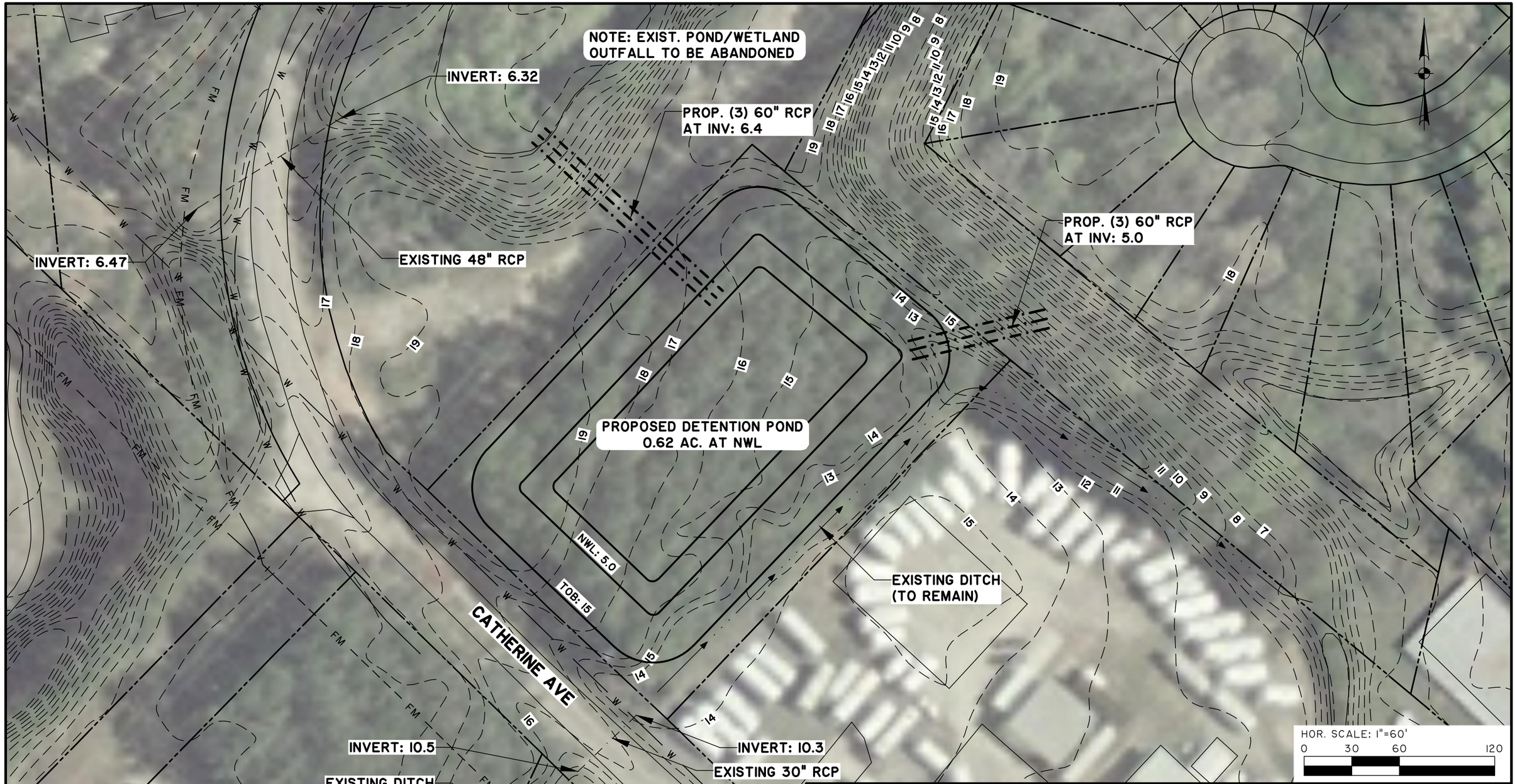

LAKEWOOD-PIRATELAND SWASH DRAINAGE STUDY

PROPOSED ACTIVITY:

ALT. 2B DETENTION POND AT CATHERINE AVE.

CLIENT:

HORRY COUNTY

LOCATION: HORRY COUNTY, SOUTH CAROLINA

DATE: July 27, 2012

JOB NUMBER: J - 23453

SHEET: 1 OF 1

SCALE: 1" = 60'

THOMAS & HUTTON
Engineering | Surveying | Planning | GIS | Consulting

682 Johnnie Dodds Blvd. • Suite 100
PO Box 1522
Mt. Pleasant, SC 29465-1522 • 843.849.0200

www.thomasandhutton.com

Savannah, GA | Brunswick, GA | Myrtle Beach, SC | Wilmington, NC

N:\23453\drawings\Exhibits\23453Alt 2C-4C-lkt7.dwg - Jul 24, 2012 - 4:53:20 PM

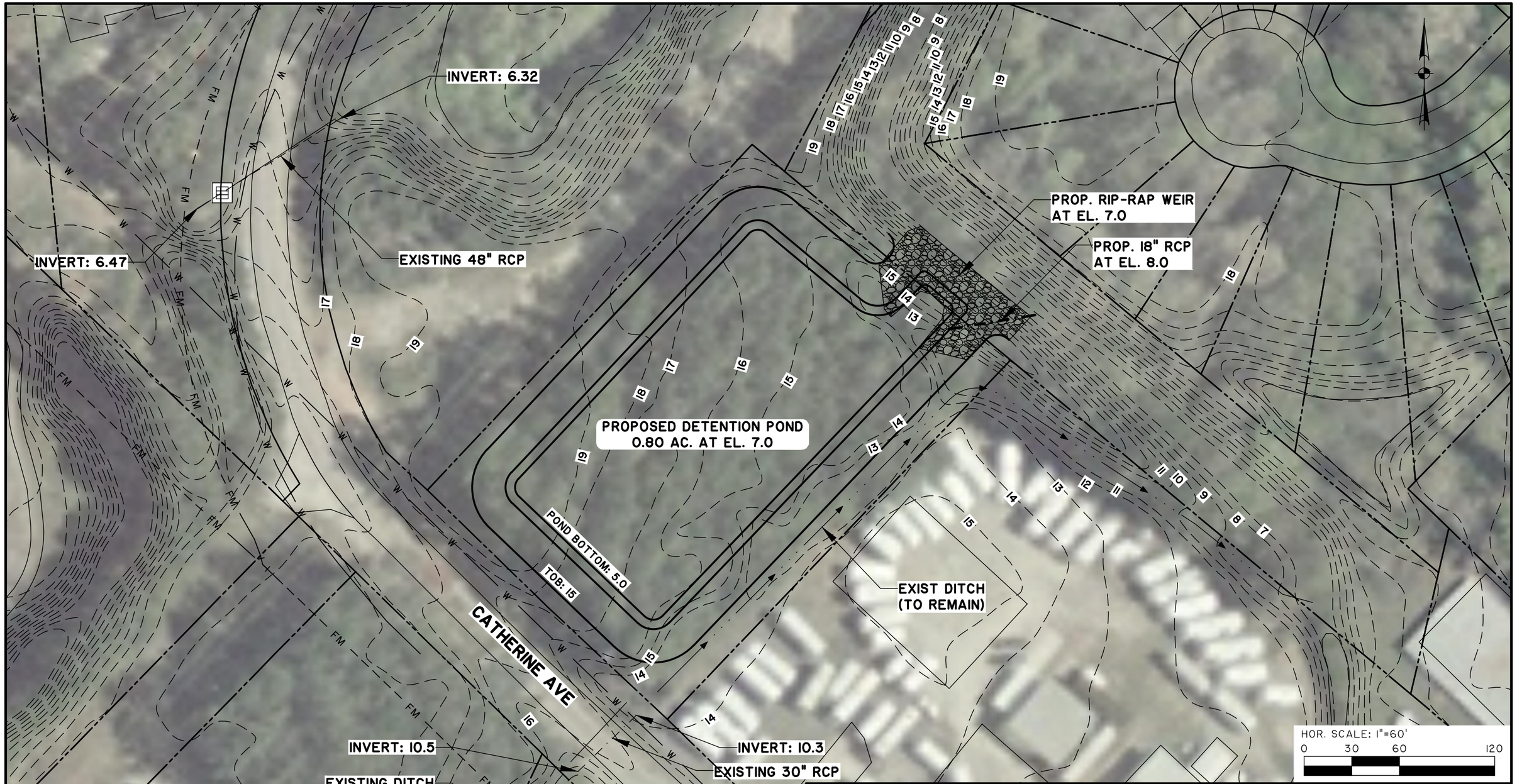

LAKEWOOD-PIRATELAND SWASH DRAINAGE STUDY

PROPOSED ACTIVITY:

ALT. 2C DETENTION POND AT CATHERINE AVE.

CLIENT:

HORRY COUNTY

LOCATION: HORRY COUNTY, SOUTH CAROLINA
DATE: July 27, 2012
JOB NUMBER: J - 23453
SHEET: 1 OF 1
SCALE: 1" = 60'

THOMAS & HUTTON
Engineering | Surveying | Planning | GIS | Consulting
682 Johnnie Dodds Blvd. • Suite 100
PO Box 1522
Mt. Pleasant, SC 29465-1522 • 843.849.0200
www.thomasandhutton.com
Savannah, GA | Brunswick, GA | Myrtle Beach, SC | Wilmington, NC