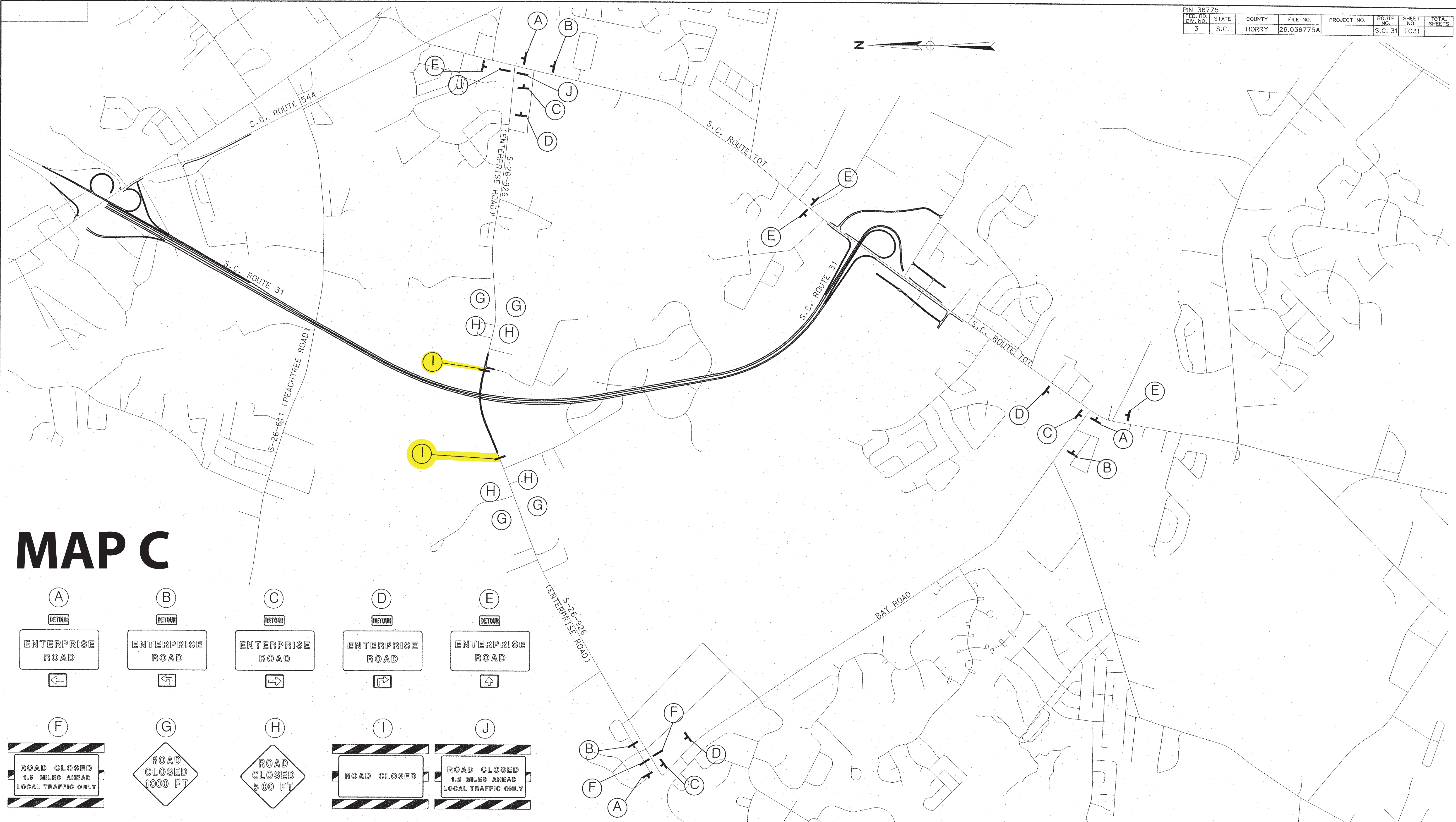
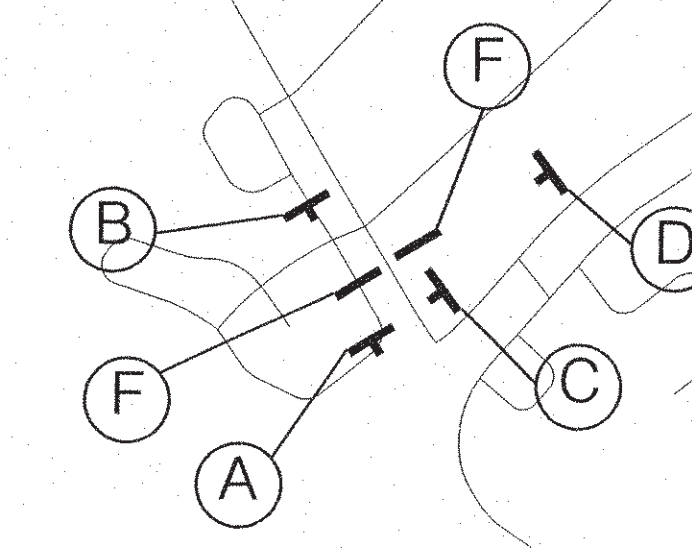


PIN 36775							
FED. RD. DIV. NO.	STATE	COUNTY	FILE NO.	PROJECT NO.	ROUTE NO.	SHEET NO.	TOTAL SHEETS
3	S.C.	HORRY	28.036775A		S.C. 31	TC31	



MAP C

A DETOUR ENTERPRISE ROAD ←	B DETOUR ENTERPRISE ROAD ↖	C DETOUR ENTERPRISE ROAD →	D DETOUR ENTERPRISE ROAD ↗	E DETOUR ENTERPRISE ROAD ↑
F ROAD CLOSED 1.6 MILES AHEAD LOCAL TRAFFIC ONLY	G ROAD CLOSED 1000 FT	H ROAD CLOSED 500 FT	I ROAD CLOSED	J ROAD CLOSED 1.2 MILES AHEAD LOCAL TRAFFIC ONLY



REVISIONS		DESCRIPTION	BY	CHECKED	REVISIONS		DESCRIPTION	BY	CHECKED
NO.	DATE				NO.	DATE			

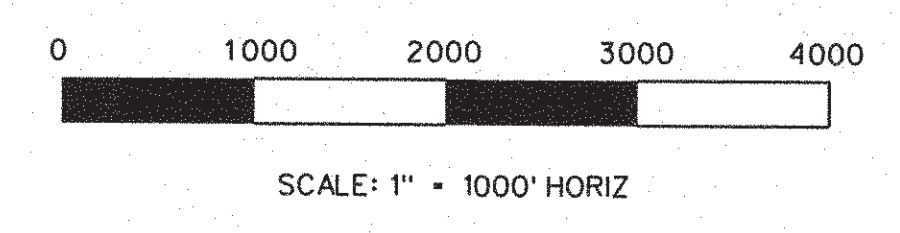
DRAWN BY : R.L.D.
DATE : 06/19/09

REVIEWED BY : B.A.H.
DATE : 03/01/10

APPROVED BY : B.G.N.
DATE : 03/15/10

C	E
C	S

CIVIL ENGINEERING
CONSULTING SERVICES, INC.



SOUTH CAROLINA
CIVIL ENGINEERING
CONSULTING
SERVICES, INC.
ENGINEERING
NO. 000387
STATE OF AUTHORITY

SOUTH CAROLINA
PROFESSIONAL
ENGINEER
No. 23889
BRYAN G. NICKERSON

SOUTH CAROLINA DEPARTMENT
OF TRANSPORTATION **SCDOT**

S.C. ROUTE 31
CAROLINA BAYS PARKWAY
FROM S.C. ROUTE 544 TO S.C. ROUTE 707

DETOUR SHEET