








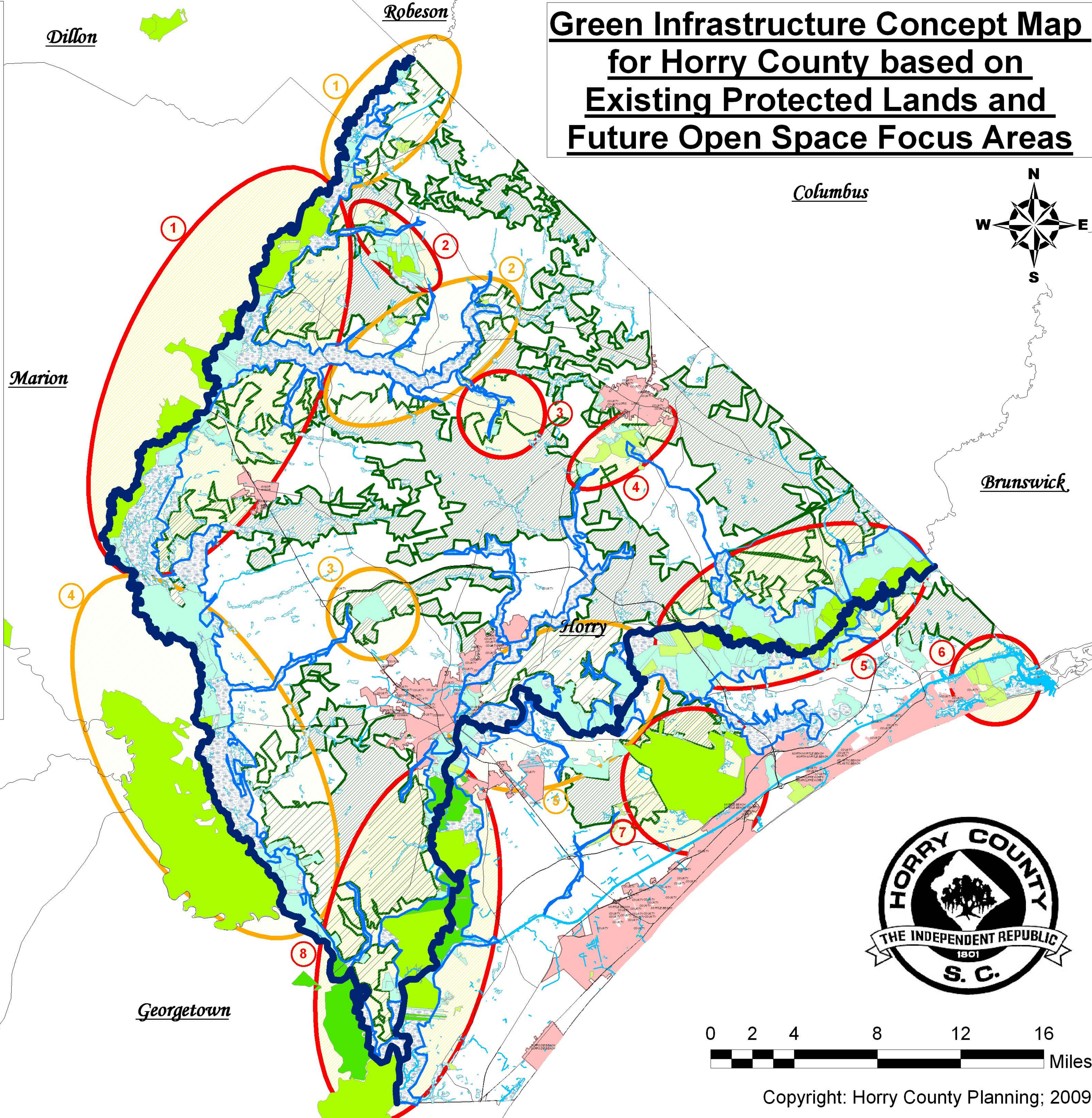


**Legend:**

**Green Infrastructure Concept Map  
for Horry County based on  
Existing Protected Lands and  
Future Open Space Focus Areas**

-  **Existing Hubs/Sites (Protected Lands)**
- 1 Upper Little Pee Dee
- 2 Cartwheel Bay
- 3 Playground Swamp
- 4 Cushion Swamp
- 5 Upper Waccamaw
- 6 Waites Island
- 7 Lewis Ocean Bay
- 8 Lower Waccamaw
  
-  **Potential Hubs/Sites (Limited Protection)**
- 1 Lumber
- 2 Lake Swamp
- 3 Brown Bay
- 4 Lower Little Pee Dee
- 5 Middle Waccamaw
  
-  **River Linkages**
-  **Stream/Wetland Linkages**
-  **Forest Corridor Linkages**
-  **Federally Protected Lands (Waccamaw NWR)**
-  **State Protected Lands (DNR Heritage Preserves)**
-  **Privately Protected Lands**
-  **Priority Open Space Acquisition Sites (Horry County)**



**GREEN INFRASTRUCTURE TERMINOLOGY:**

**HUBS:** Large areas of protected land that anchor an open space network

**SITES:** Smaller preserves that may or may not be linked to a larger network but still provide important open space functions

**LINKAGES:** Linear features that connect Hubs and Sites to tie the system together

